

# **Lawrenz Maps**

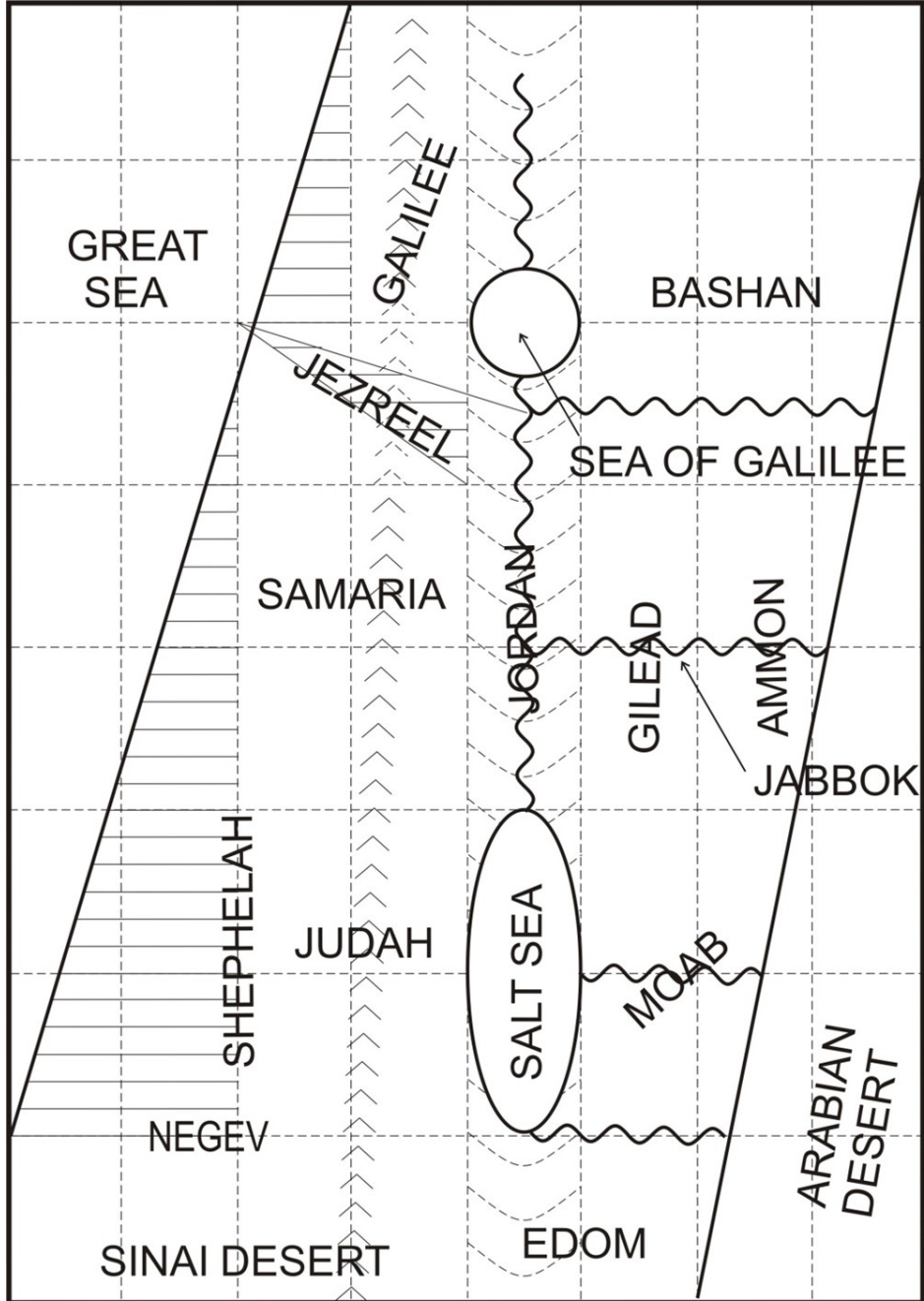
Draw Your Own

By John Lawrenz

# Geography of Bible Lands

An understanding of geography is an important component of understanding the narratives of the Bible. A good way to fix the basic features of biblical geography in your mind is to draw your own maps of the key features of biblical regions. The following plans by mapmaker John Lawrenz provide one way to do this. The following presentation gives simple directions for drawing maps on standard size pieces of writing paper.

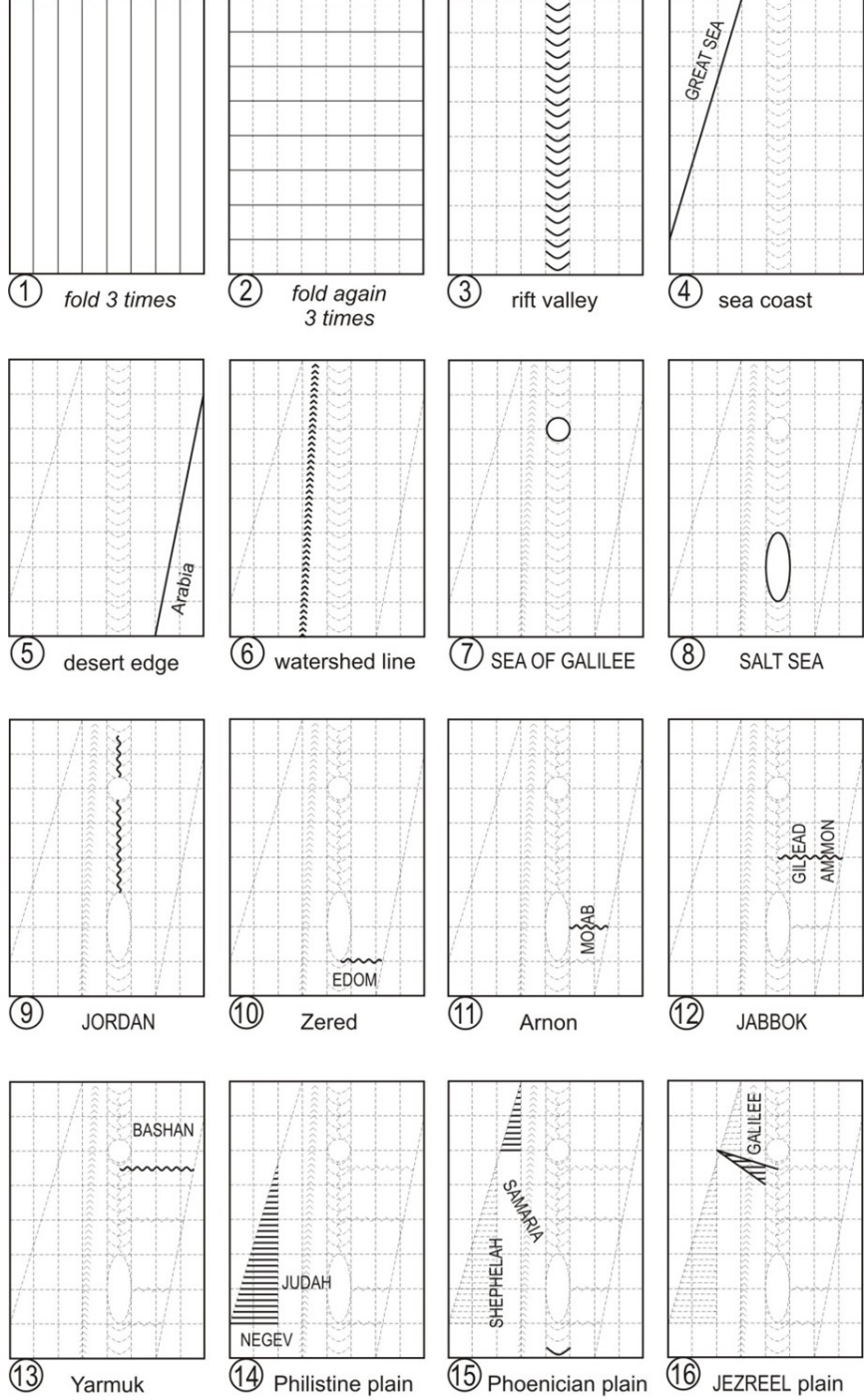
# Israel Map



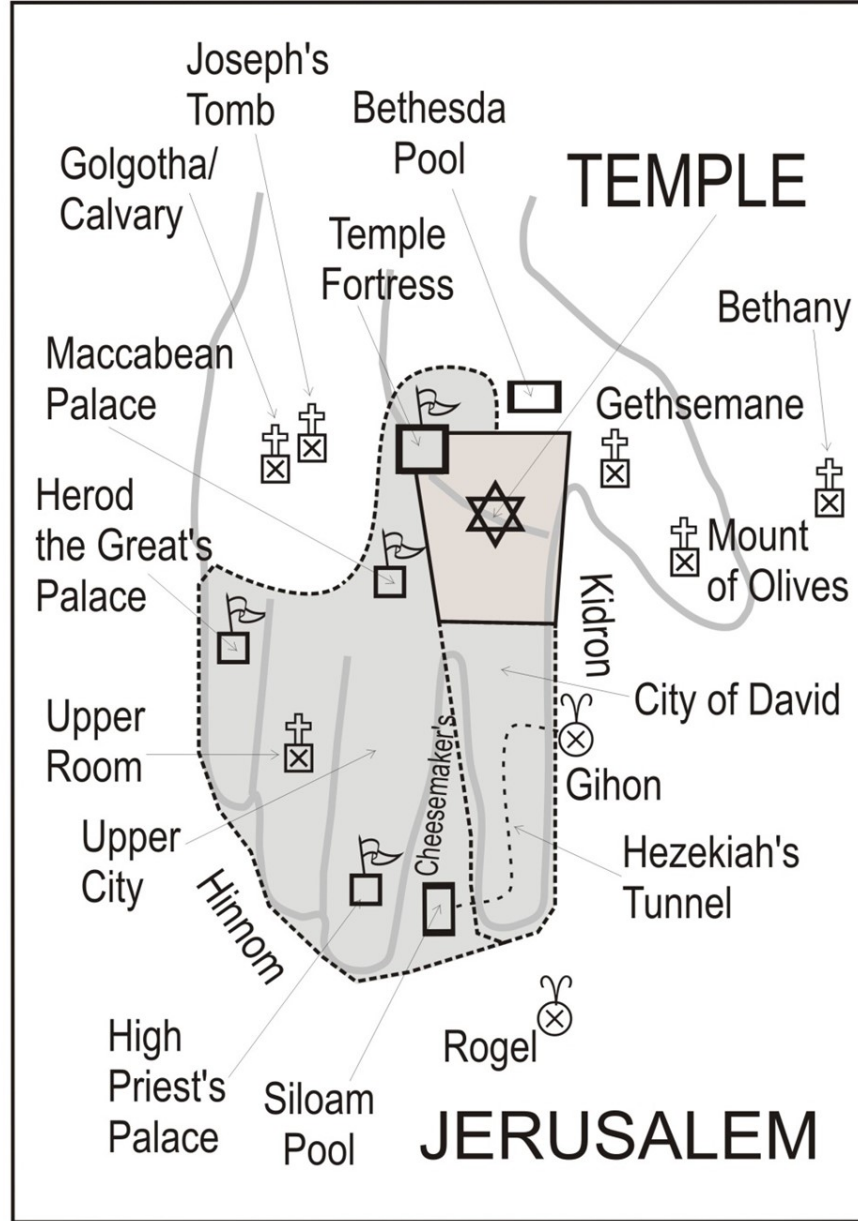
John C Lawrenz 2012

1 river - 2 deserts - 3 seas - 4 streams  
5 regions east - 6 regions west

# Israel Map Steps



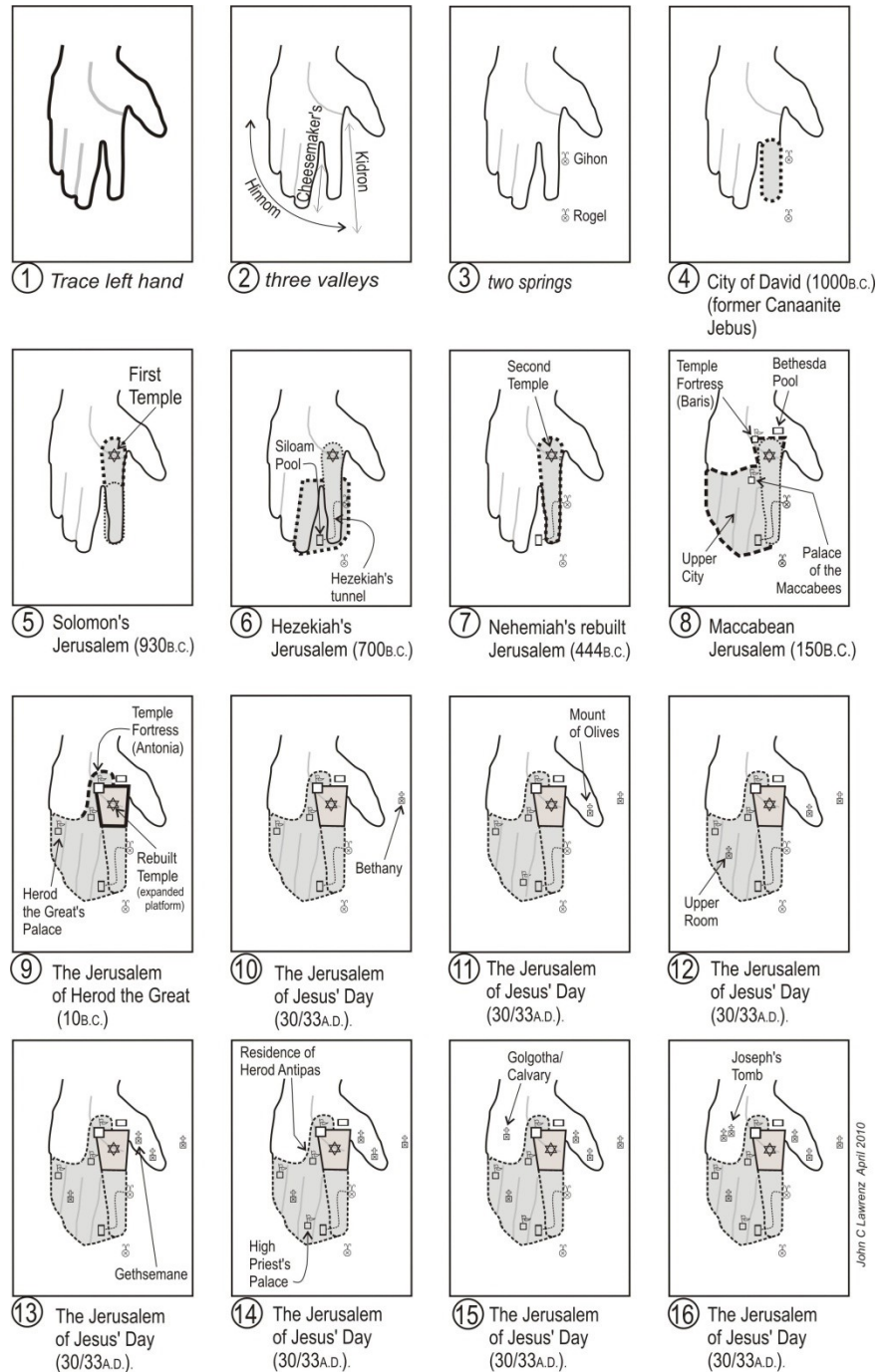
# Jerusalem Map



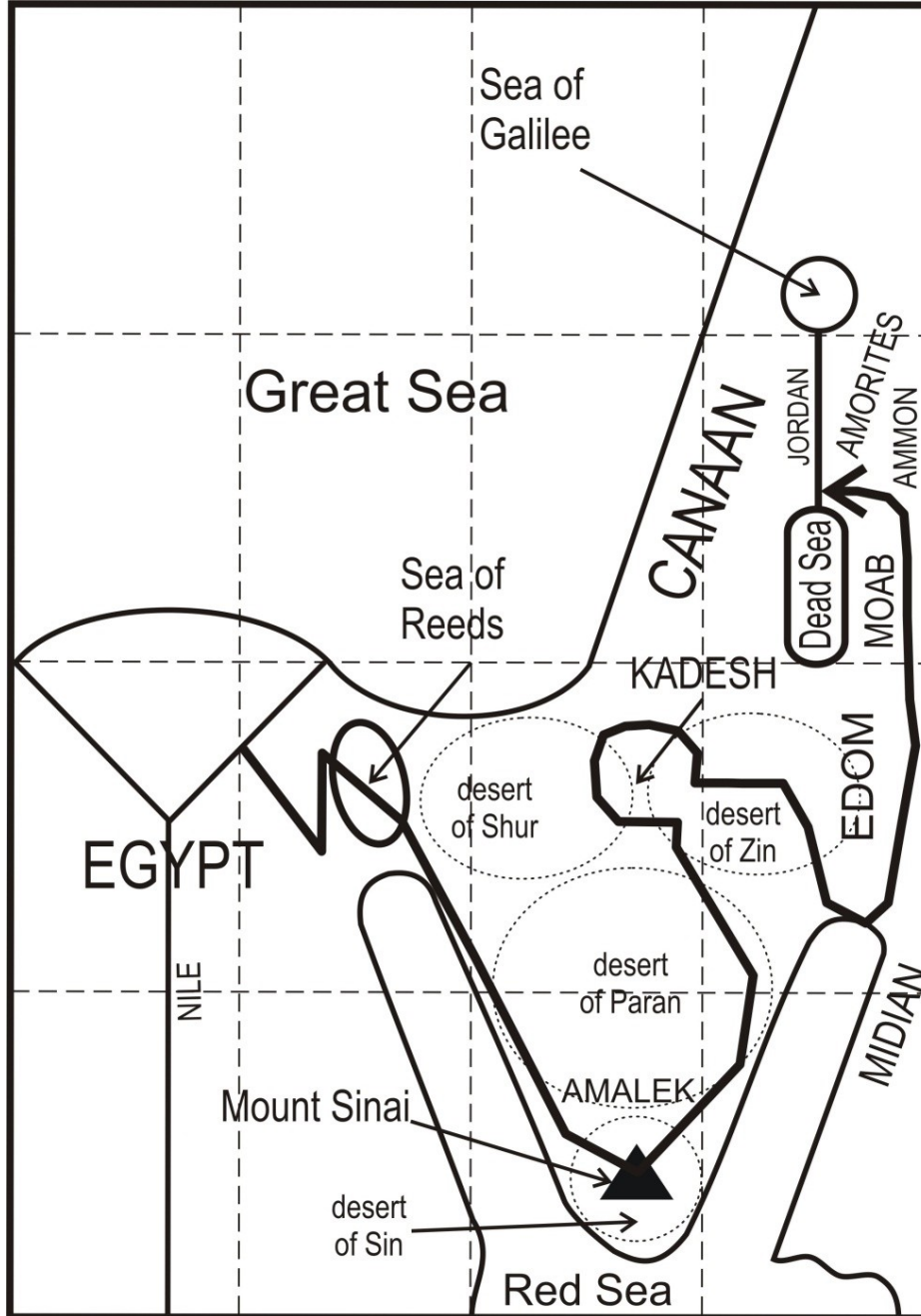
John C Lawrenz - April 2010

- ONE *house of God*: Temple
- TWO *cities*: City of David - Upper City
- THREE *valleys*: Gehenna - Kidron - Cheesemaker's
- FOUR *buildings*: Herod the Great's palace - Maccabean palace - High Priest's palace - Temple fortress
- FIVE *water sources*: Gihon spring - Rogel spring - Siloam pool - Bethesda pool - Hezekiah's tunnel
- SIX *passion places*: Bethany - Mount of Olives - Upper Room - Gethsemane - Golgotha - Joseph's tomb

# Jerusalem Map Steps




# Egypt and Exodus Map



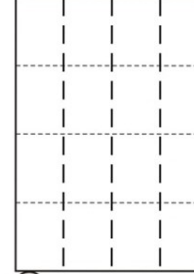
John C Lawrenz 2012

6 nations + 5 seas + 4 deserts  
+ 3 stops & a journey + 2 rivers + 1 mountain

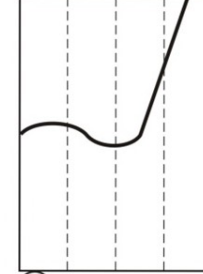
# Egypt / Exodus Map Steps



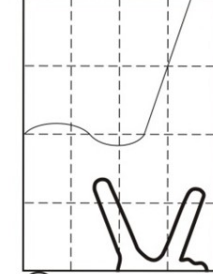
① fold 2 times



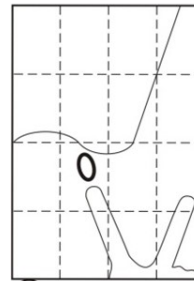
② fold again 2 times



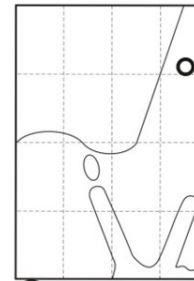
③ GREAT Sea



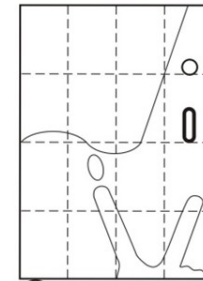
④ RED Sea



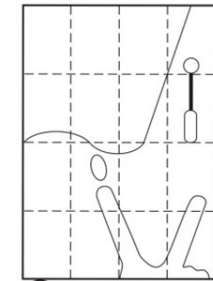
⑤ Sea of REEDS



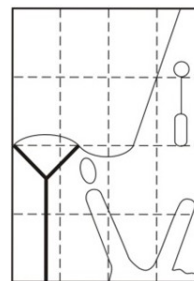
⑥ Sea of GALILEE



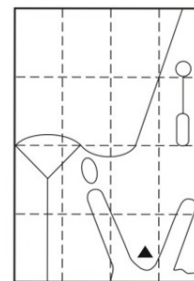
⑦ DEAD Sea



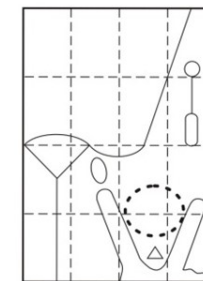
⑧ JORDAN River



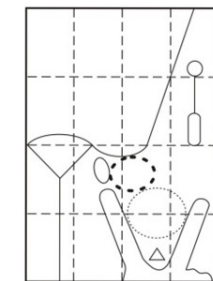
⑨ NILE River



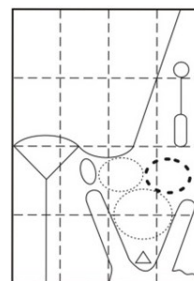
⑮ MOUNT SINAI



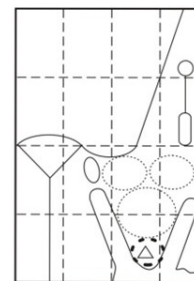
⑪ desert of PARAN



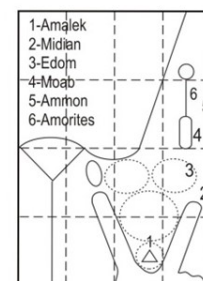
⑫ desert of SHUR



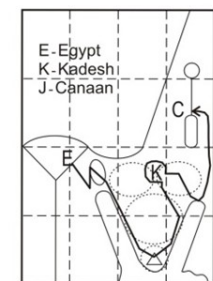
⑬ desert of ZIN



⑭ desert of SIN



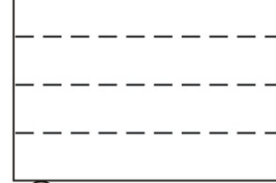
⑯ six opponents



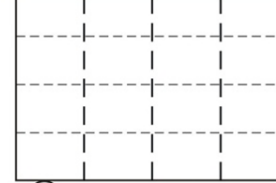
⑩ Three stops and the Journey



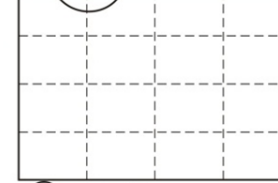
# Map of Bible World Do It Yourself



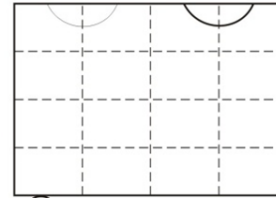
① fold 2 times



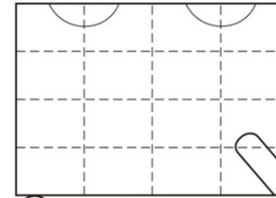
② fold again 2 times



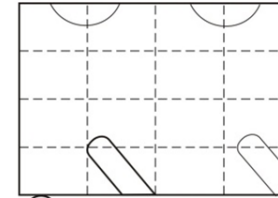
③ BLACK Sea



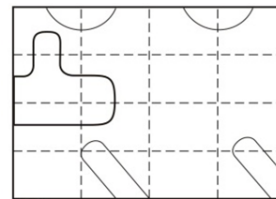
④ CASPIAN Sea



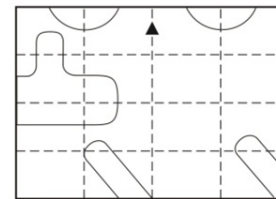
⑤ EASTERN Sea



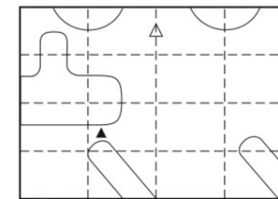
⑥ RED Sea



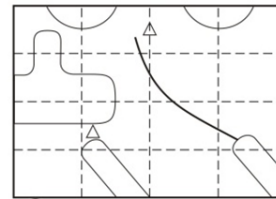
⑦ GREAT Sea



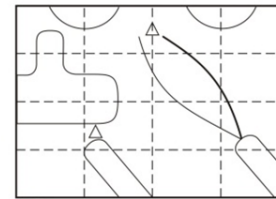
⑧ Mount ARARAT



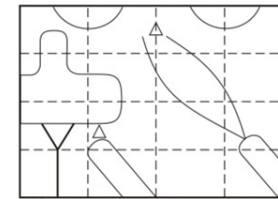
⑨ Mount SINAI



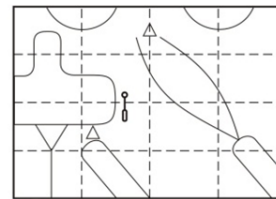
⑩ EUPHRATES River



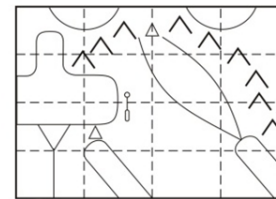
⑪ TIGRIS River



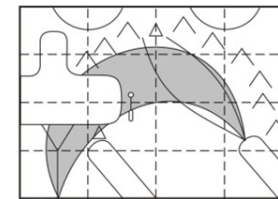
⑫ NILE River



⑬ JORDAN River



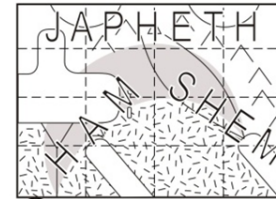
⑭ northern mountains



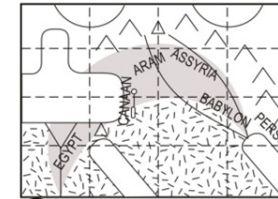
⑮ FERTILE CRESCENT



⑯ southern deserts



⑰ three sons of Noah



⑱ six nations

